 **Sorry!** To see all the details that are visible on the screen, use the "Printer Friendly" link above the map.



START Chesterton, IN 46304, US















END 411 Meijer Dr
Lafayette, IN 47905-4692, US

Total Est. Time:
1 hour, 43 minutes

Total Est. Distance:
103.94 miles

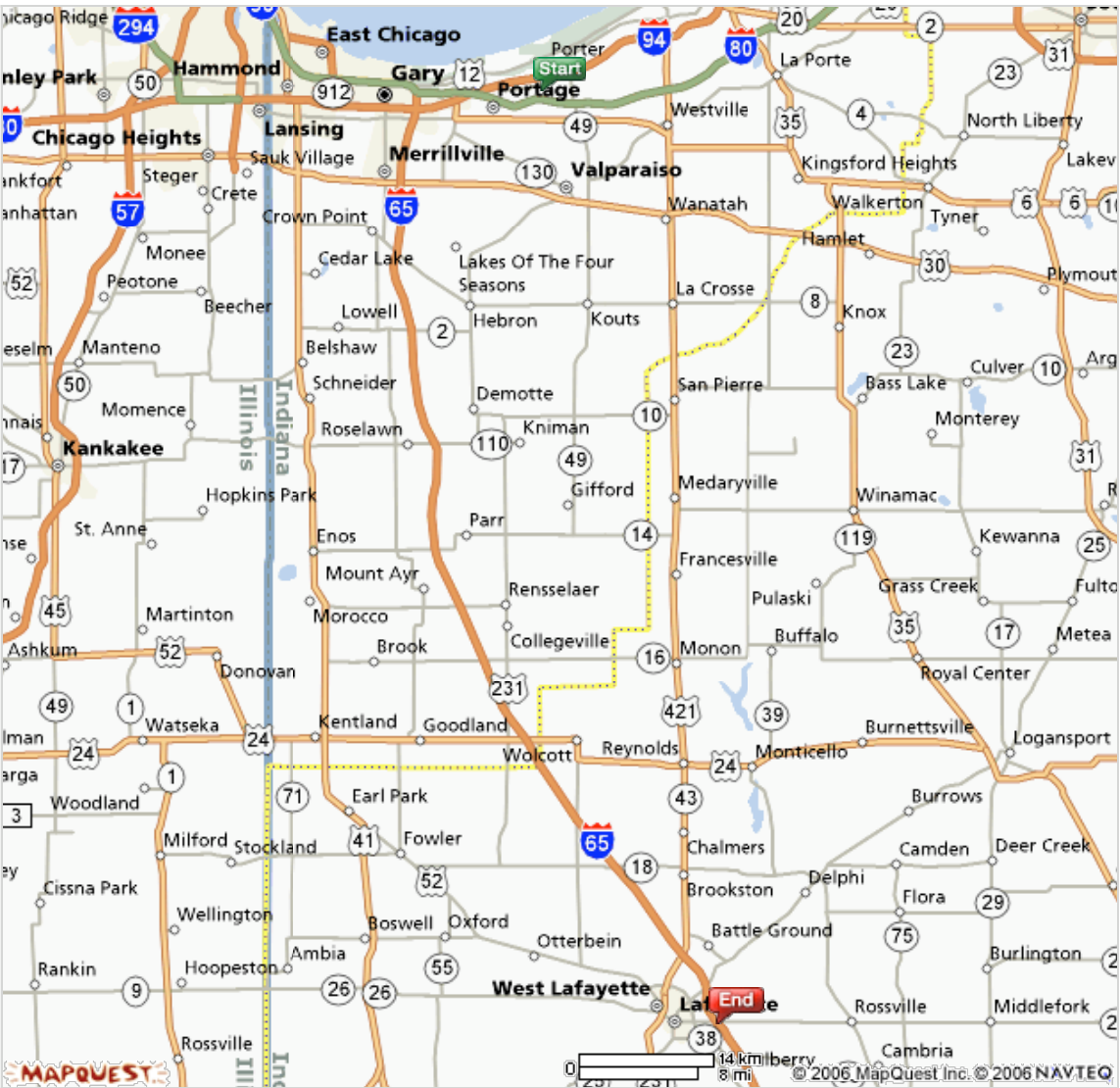
Maneuvers

Distance

	1: Start out going NORTH on CHESTERTON BLVD toward BROADWAY AVE.	<0.1 miles
	2: Turn LEFT onto BROADWAY AVE.	0.1 miles
	3: Turn RIGHT onto N 8TH ST.	0.1 miles
	4: Turn SLIGHT LEFT onto WABASH AVE.	0.2 miles
	5: WABASH AVE becomes WAVERLY RD.	1.2 miles
	6: Turn LEFT onto US-20 W.	2.6 miles
	7: Merge onto I-94 W.	10.7 miles
	8: Merge onto I-65 S via EXIT 12A toward INDIANAPOLIS.	87.7 miles
	9: Take the IN-26 exit- EXIT 172- toward ROSSVILLE / LAFAYETTE.	0.2 miles
	10: Turn LEFT onto IN-26 E.	0.2 miles
	11: Turn LEFT onto E 50 N / FRONTAGE RD.	0.3 miles
	12: Turn RIGHT onto VERMONT DR.	<0.1 miles
	13: Turn RIGHT onto MEIJER DR / TIMBER TRAIL DR.	0.1 miles
	14: End at 411 Meijer Dr Lafayette, IN 47905-4692, US	

Total Est. Time: 1 hour, 43 minutes

Total Est. Distance: 103.94 miles



All rights reserved. Use Subject to License/Copyright

These directions are informational only. No representation is made or warranty given as to their content, road conditions or route usability or expeditiousness. User assumes all risk of use. MapQuest and its suppliers assume no responsibility for any loss or delay resulting from such use.